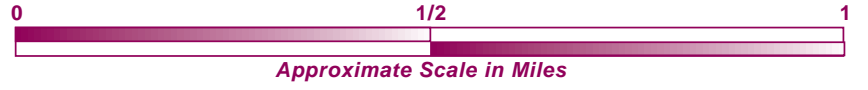


TIPPECANOE RIVER STATE PARK

4200N US 35 • Winamac, Indiana 46996 • 574-946-3213
2,761 Acres Established 1943

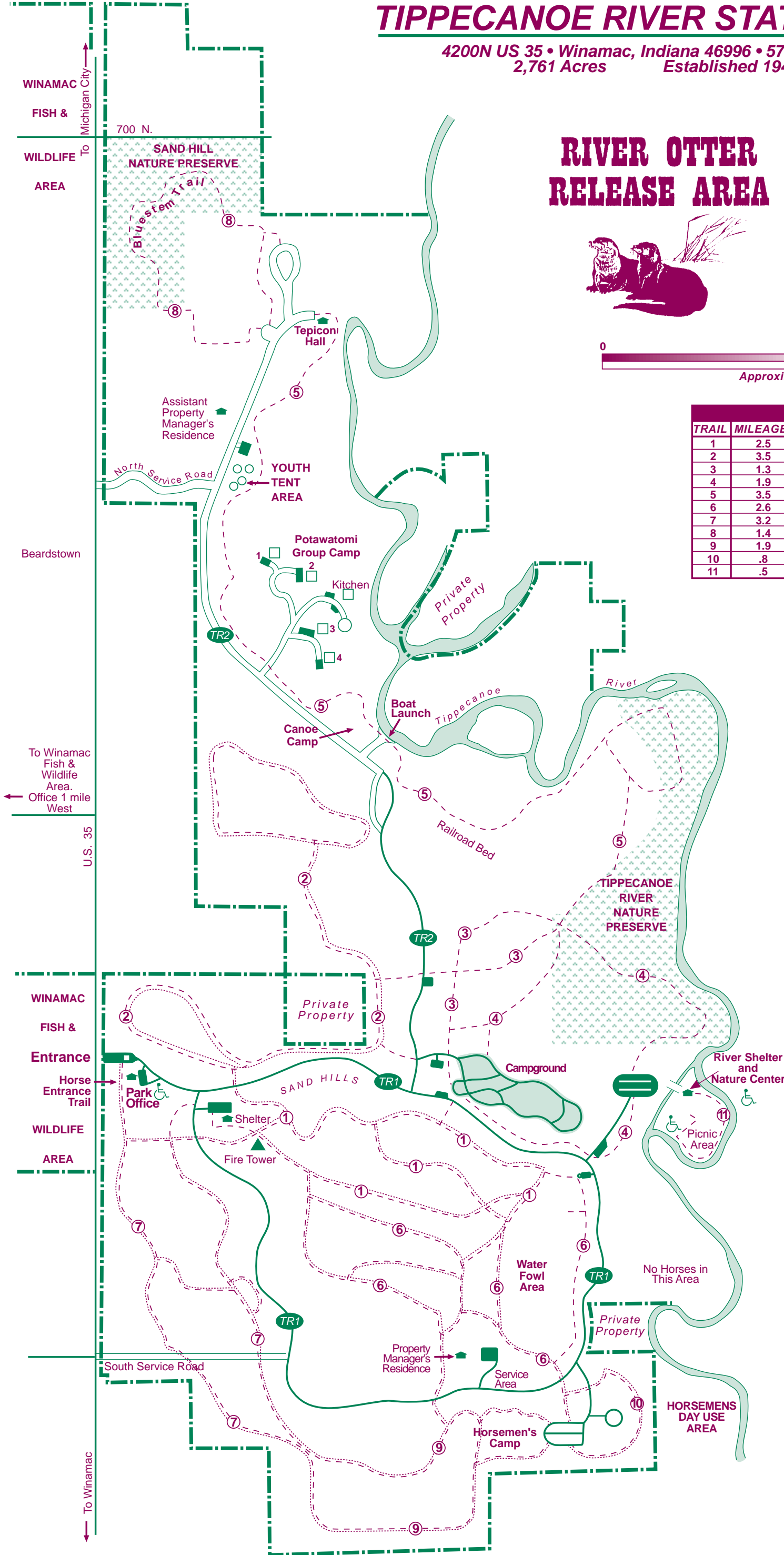
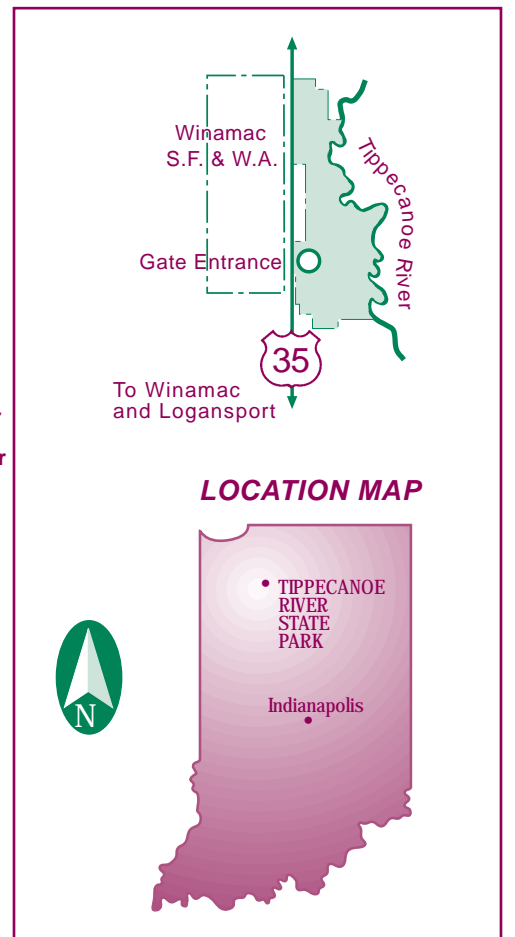
RIVER OTTER RELEASE AREA



TRAIL TABLE				
TRAIL	MILEAGE	TERRAIN	TRAIL TYPE	TRAIL NAME
1	2.5	Moderate	Horse/Hiking	Sand Ridge Trail
2	3.5	Easy	Horse/Hiking	Pin Oak Trail
3	1.3	Easy	Hiking	Homestead Trail
4	1.9	Easy	Hiking	Oxbow Trail
5	3.5	Moderate	Hiking	River Bluff Trail
6	2.6	Moderate	Horse/Hiking	The Barrens Trail
7	3.2	Moderate	Horse/Hiking	White Pine Trail
8	1.4	Moderate	Hiking	Bluestem Trail
9	1.9	Moderate	Horse/Hiking	Black Oak Trail
10	.8	Moderate	Horse/Hiking	Sand Blowout Trail
11	.5	Moderate	Hiking	Riparian Trail

LEGEND			
	Roads: TR1, TR2		Boundary
	Hiking Trail		Gravel Road
	Horse Trail		Abandoned Railroad Bed
	Handicapped Accessible		

ROADS	
TR1	A 3.5 mile paved loop from the gate
TR2	A 2 mile paved & gravel road North to South



Printed on Recycled Paper

