

LOCATION MAP



TURKEY RUN STATE PARK
 8121 E. Park Road • Marshall, IN 47859 • (765) 597-2635
 2,382 acres Established 1916

- Stay on marked trails.
- Trails close at dusk.
- All hikers must be off trails prior to dusk.
- Bicycles prohibited on trails and service roads.
- Swimming and wading in Sugar Creek are prohibited within the park.

Turkey Run State Park is located in northern Parke County.

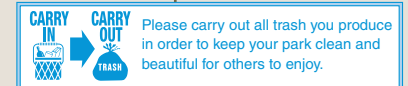
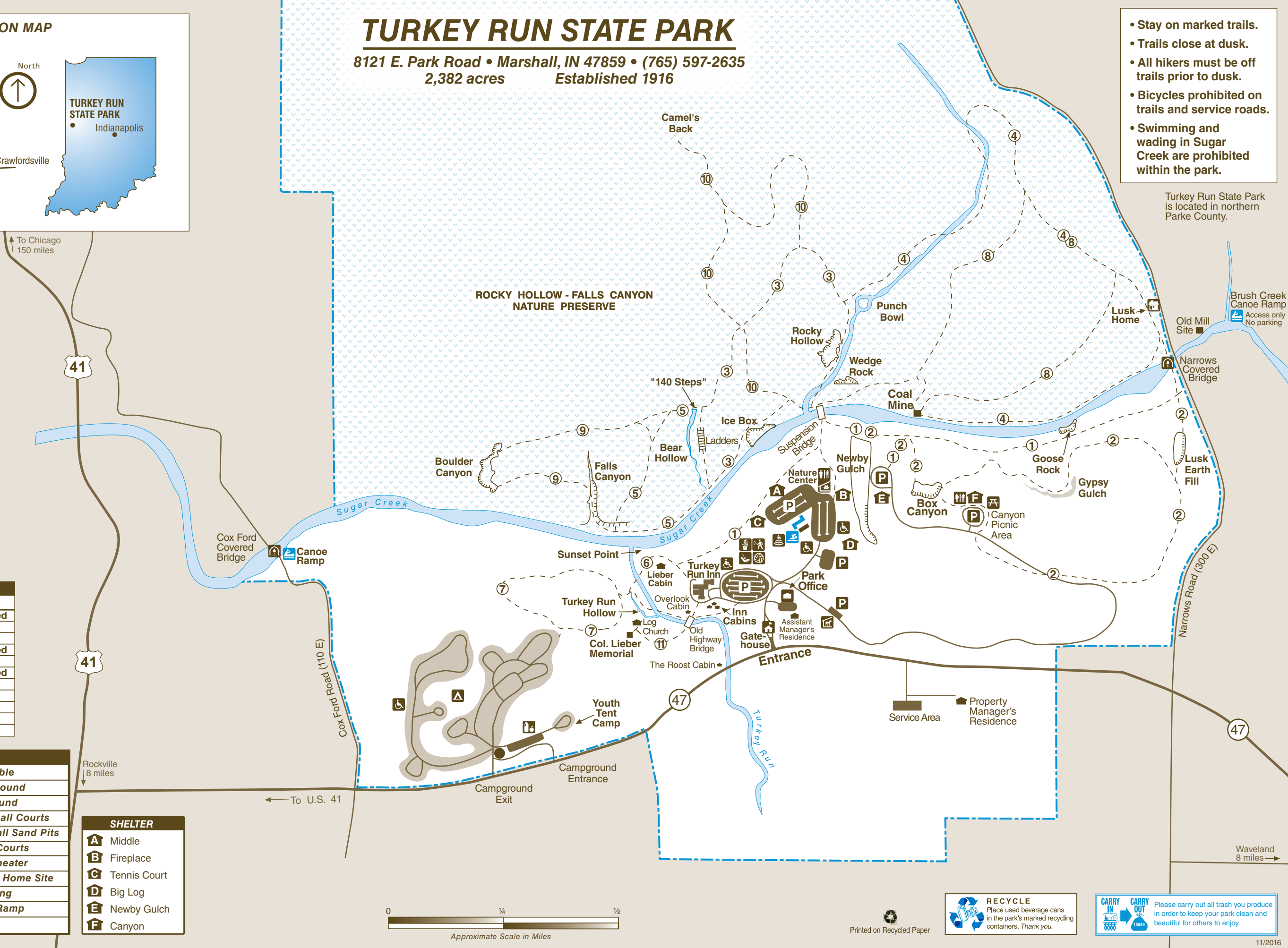
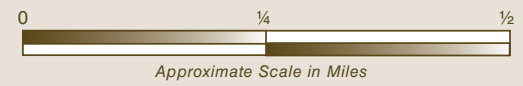
Warning: Many trails, except Trail 11, have portions that use ravine streambeds as trail surface, and sections of those trails can become slick and the trail tread uneven. Parts of these trails may be impassible during high water and should be considered closed during such times. Use alternate trails during high water.

Ladders are part of Trail 3. Ladders can be hazardous for visitors with some medical conditions or disabilities. Hikers with small children and pets should use alternate trails.

TRAIL	MILEAGE	TRAIL TYPE
1	2	Moderate/Rugged
2	2	Rugged
3	1.7	Very Rugged
4	2	Moderate/Rugged
5	.7	Moderate
6	.5	Moderate/Rugged
7	.7	Moderate
8	1.5	Moderate
9	1	Very Rugged
10	1.4	Rugged
11	.5	Easy

LEGEND	
	Boundary
	Road
	Hiking Trail
	Nature Preserve
	Control Station
	Parking
	Restroom
	Covered Bridge
	Saddle Barn
	Nature Center
	Camp Store
	Accessible
	Campground
	Playground
	Basketball Courts
	Volleyball Sand Pits
	Tennis Courts
	Amphitheater
	Historic Home Site
	Swimming
	Canoe Ramp

SHELTER	
	Middle
	Fireplace
	Tennis Court
	Big Log
	Newby Gulch
	Canyon



Printed on Recycled Paper

PLEASE STAY ON MARKED TRAILS

1. MODERATE/RUGGED (2 miles)—The big-tree trail. Fine sycamores and several huge black walnut trees; covered bridge. Portions may be impassable during high water.
 2. RUGGED (2 miles)—On this adventurous hike, visitors will experience riparian areas to upland forested areas. Walk through a fen on your way to the Lusk Earth fill and along cliff edges on this rugged hike.
 3. VERY RUGGED (1.7 miles)—The ladders trail. Unusual hiking between the steep walls of both Rocky and Bear hollows. Be careful. Portions may be impassable during high water.
 4. MODERATE/RUGGED (2 miles)—Follows a fine little valley to the Lusk home, past the old quarry and coal mine. Portions may be impassable during high water.
 5. MODERATE (1.7 mile)—Fine trees; 140 steps (going down is from the west.)
 6. MODERATE/RUGGED (.5 mile)—Short hike through a deep canyon. Trail meanders across a stream on steppingstones. May be impassable during high water.
 7. MODERATE (.7 mile)—Virgin woods, hemlock trees. Portions may be impassable during high water.
 8. MODERATE (1.5 miles)—Peaceful trail with moderate hiking that follows a small creek.
 9. VERY RUGGED (1 mile)—The best trail to see virgin woods is also the most rugged. Be careful.
 10. RUGGED (1.4 miles)—To "Came's Back," fine scenic view. Many unusual formations due to erosion.
 11. EASY (.5 mile)—A short hike high above Turkey Run Hollow to the Lieber Memorial and Log Church.
- *The ladders used on this trail can be hazardous for visitors with some medical conditions or disabilities. Hikers with small children and pets should use alternate trails.

DESCRIPTION OF TRAILS

ACTIVITIES AND FACILITIES

CAMPING—Campground equipped with flush toilets, hot water and showers. Occupancy limited to 14 consecutive nights. Most sites will accommodate trailers. No individual water or sewer hookups, but electricity is available. Reservations available through the Central Reservation System.

FISHING—Bass, bluegills, etc. State license required.

HIKING—With miles of easy to very rugged trails, hiking is one of the most popular activities at Turkey Run. Bicycles must remain on paved public roads.

INN—Inn rooms, inn cabins. All inn rooms are air-conditioned. Single meals, Sunday dinners, banquets. Reservations available through the Inns Reservation System.

INTERPRETIVE NATURALIST SERVICE—Available all year. Inquire at Nature Center, park office or Inn, or check bulletin boards for scheduled activities, including day hikes, night hikes, planetarium star shows, workshops, park patch programs, live animal talks, campfire programs and history talks. Call in advance to schedule special group programs. Program schedules at InterpretiveServices.IN.gov or call (765) 597-2654.

LIEBER CABIN—The cabin currently houses exhibits telling the story of Lieber and the creation of the State Park system.

LUSK HOME—Built in 1841 by the first European settlers to own this land. The restored house is open for tours seasonally. A period garden, created by volunteers, is on the grounds of the home.

NATURE CENTER—Open all year. Hands-on activities, live animals, bird viewing, nature library, planetarium, trail information, naturalist.

PICNIC AREA—Tables, grills, toilet facilities, playground equipment, tennis and basketball courts and playfields. Reservations for shelters available through the Central Reservation System.

SADDLE BARN—Hayrides, guided horseback rides.

SWIMMING—Olympic-size pool with bathhouse and wading pool, open approximately Memorial Day to early August. Facility may close due to lifeguard availability or weather conditions. For current information contact the property office. Swimming prohibited in other areas of the park.

SWIMMING IN SUGAR CREEK IS PROHIBITED—The creek is extremely hazardous. Take no chances. Do not wade or swim.

For a complete list of rules and regulations, inquire at park office.

- Park closes from 11 p.m. until 7 a.m. No one is allowed in the park between these hours, except for overnight Inn guest and campers.
- Use of metal detectors is prohibited.
- Report lost or found articles to the park office.
- Bicycles and all motorized vehicles shall remain on paved roadway. Snowmobiles are prohibited.
- Swimming is limited to places and times designated only in designated areas.
- Motorists shall observe posted speed limits and park policy in all day use areas. Overnight guests must put waste in receptacles provided for that purpose.
- Please comply with the Carry In/Carry Out trash program. Fires shall be built only in designated places.
- Camping is permitted only in the campground. No youth groups are permitted in the family campground. Department of Natural Resources is prohibited.
- Vending or advertising without permission of the Department of Natural Resources is prohibited.
- Dogs and cats must be attended at all times and kept on a leash no longer than 6 feet.
- Do not injure or damage any structure, rock, tree, flower, bird or wild animal. Do NOT gather limbs, brush or trees (either dead or alive) for firewood because they rebuild the natural humus.
- Any firearm (except lawfully possessed handguns), BB gun, air gun, CO₂ gun, bow and arrow, paint gun or spear gun in possession in a state park must be unloaded or un-nocked and stored in a case or locked within a vehicle, except when owner is participating in an activity authorized by written permit.
- Dogs and cats must be attended at all times and kept on a leash no longer than 6 feet.
- Vending or advertising without permission of the Department of Natural Resources is prohibited.
- Camping is permitted only in the campground. No youth groups are permitted in the family campground.
- Fires shall be built only in designated places.
- Please comply with the Carry In/Carry Out trash program. Report lost or found articles to the park office.
- Bicycles and all motorized vehicles shall remain on paved roadway. Snowmobiles are prohibited.
- Use of metal detectors is prohibited.
- Park closes from 11 p.m. until 7 a.m. No one is allowed in the park between these hours, except for overnight Inn guest and campers.

RULES AND REGULATIONS

Visitors shall observe the following rules, which are designed to fulfill the purpose for which, state parks were established, namely, to preserve a primitive landscape in its natural condition for the public's use and enjoyment.

THIS IS YOUR PARK

CENTRAL RESERVATION SYSTEM



Reservations for all types of camping, family cabins, and shelters at state parks, reservoirs and forests can be made online or by calling toll-free.

Online: camp.IN.gov
Call: 1-866-6campIN
(1-866-622-6746)

TURKEY RUN INN



OPEN ALL YEAR

Rooms and cabins available.
Restaurant open to the public.
Information toll-free: 1-877-500-6151
Reservations: 1-877-lodges1
(1-877-563-4371)

Online: IndianalInns.com

FOR MORE INFORMATION



Write: Turkey Run State Park
P.O. Box 37
Marshall, IN 47859
Call: (765) 597-2635
Online: dnr.IN.gov

BECOME A PARK VOLUNTEER

Join the Friends of Turkey Run and Shades state parks. For Friends Group information: InterpretiveServices.IN.gov/support/friends_group/

SPECIAL NOTE

Receipts from admission and service charges are used to help defray the operation and maintenance costs of the park. List of fees available in the park office.

The programs, services, facilities, and activities of the Indiana Department of Natural Resources are available to everyone. DNR prohibits discrimination on the basis of race, color, national origin, age, sex, or disability. If you believe that you have been discriminated against in any program, activity, or facility as described above, or if you desire further information please write to: Department of Natural Resources, Executive Office, 402 W. Washington St., W256, Indianapolis, IN 46204, (317) 232-4020.



Please carry out all trash you produce in order to keep your park clean and beautiful for others to enjoy!

DNR Indiana Department of Natural Resources

INDIANA

TURKEY RUN STATE PARK



Classic examples of natural and human history abound at Turkey Run State Park, from its deep canyons nestled in the shadows of sandstone and peaceful hemlock groves to the Salmon Lusk Home and mill site.

Our second state park also invites you to some of Indiana's most ruggedly beautiful hiking trails. From the tiny mosses and ferns to the majestic old-growth walnuts and sycamores, lush plant communities thrive, supporting an abundance of wildlife. Deer tracks, beaver-chewed trees, pileated woodpecker excavations and the rocking flight of the turkey vulture are common sights throughout the year.

Turkey Run is located in west-central Indiana on State Road 47, 2 miles east of S.R. 41. The first parcel of Turkey Run's 2,382 acres was purchased during the state's centennial in 1916, when the state park system was established.

One story about how Turkey Run got its

Please let wild animals remain wild. Feeding deer is prohibited. Feeding of all wild animals can result in harm to both animals and people. Animals that depend on handouts become a nuisance to park visitors and a danger to themselves. Please lock all food and coolers inside cars or campers.

Turkey Run serves as the final resting place for Col. Richard Lieber, the father of Indiana State Parks. His foresight allowed Indiana to become one of the first states to preserve significant natural areas in a system of state parks. You'll find his memorial atop a peaceful hemlock grove near the end of Trail 11.

Many historic structures are preserved at Turkey Run, along Sugar Creek.

Home and mill site serve as a testament to the early enterprise and ambition characteristic of 19th century Hoosiers. Lieber Cabin, constructed of virgin timber in the 1840s, is the oldest of its kind in the state. The Log Church, built in 1871, stands as a reminder of the area's religious heritage. Shelter houses, a saddle barn and many sandstone trail structures are the legacy of the hard-working young men of the Civilian Conservation Corps, Camp 8, stationed here in 1934-1935.

The exposed bedrock here is Mansfield sandstone, named after the town. This deposit was formed during the Carboniferous Period, when the buildup of sand at the mouth of the ancient Michigan River was slowly compacted and cemented into solid rock. The swampy environment of this period produced vast coal deposits. Coal was mined here in the late 1800s and early 1900s. Seams of coal are still visible along many of the trails. In more recent history, during the Pleistocene Epoch, the sandstone bedrock was carved into today's familiar canyons and formations by the eroding action of glacial meltwaters. The Punchbowl on Trail 3 is an example of a pothole that was scoured out by glacial erratics caught in swirling backwash. Erratics are pieces of bedrock from Canada carried here by the glaciers. Some of the larger erratics, or boulders, can still be seen in Boulder Canyon on Trail 9, smaller ones, pebbles, rest in and